

TOPIC

TOPIC: MAPS- Political, Physical and Thematic

L.I. : WALT identify and describe political, physical and thematic maps in order to study the earth.

TIB: knowing what different maps can do can help us to better study the earth and its people.

SC: I can identify and describe political, physical and thematic maps.

NAME

DATE: Monday , December 14, 2020

HOMEWORK:

- **Review your notes daily**

CUES

- Main Ideas • Vocabulary
- Opening/ Work Period- Question Answered by Notes

NOTES

- Main Points • Paraphrase • Bullet Points • Outlines • Important dates, People and Places • Formulas • Charts / Diagrams

OPENING: • Study the three maps on the screen.

How are they different?

WORK PERIOD:

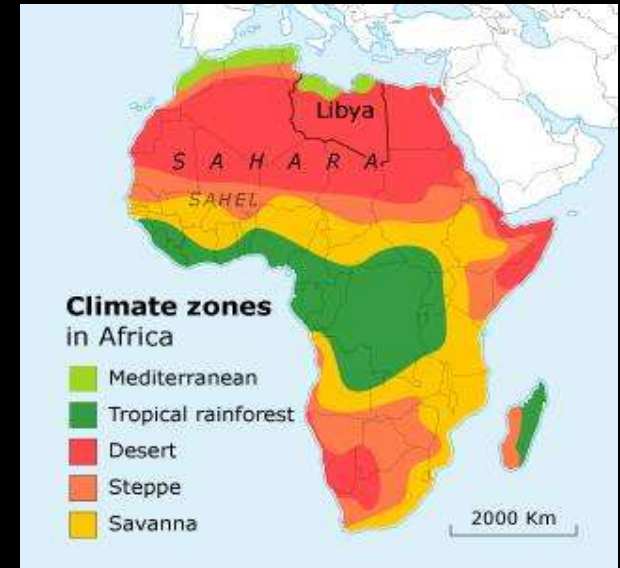
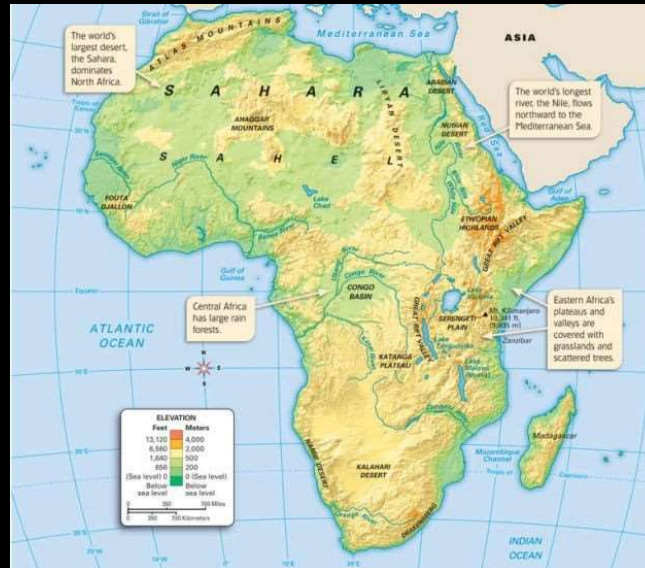
1. What is a political Map? 2. What is a physical map?
3. What is a thematic map.

Quiz

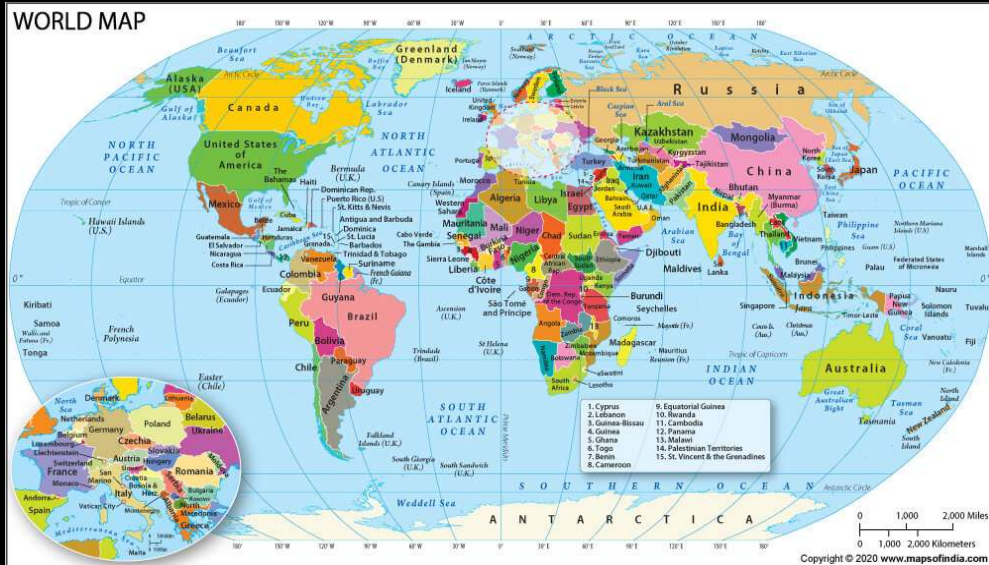
SUMMARY/CLOSING (Brief summary of notes highlighting main ideas in your own words)

OPENING:

Study the three maps of Africa. How are they different?



WORK PERIOD:



1. What is a political Map?

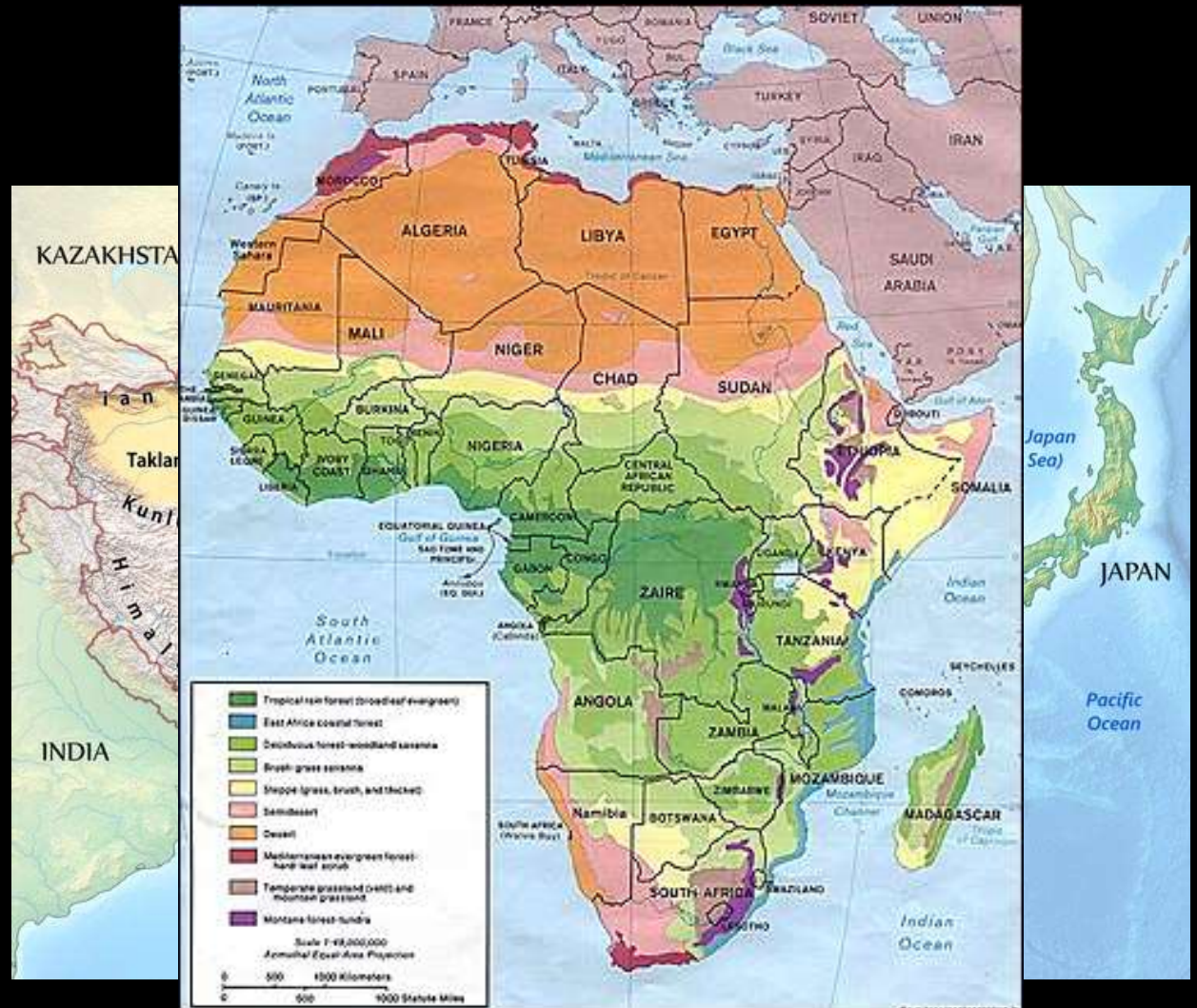
WORK PERIOD:



2. What is a physical map?

Other Maps

- Some maps show political and thematic together or Physical and political.
- Why do you think the cartographers would mix the map types to make one?



Closing:

- Write a summary about what you know. Which map do you think you would use for your project?

Tomorrow.

- Create a group map.